








































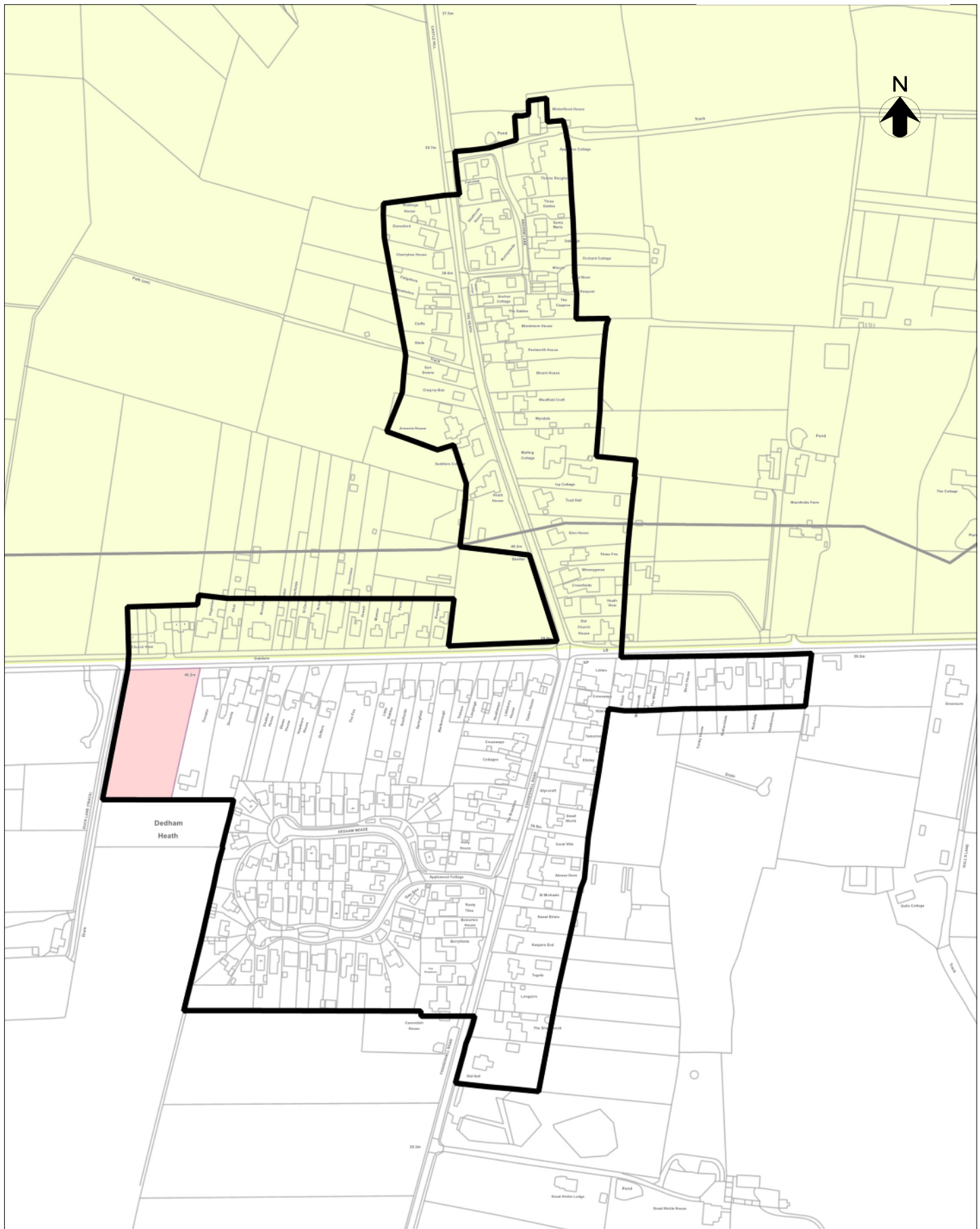


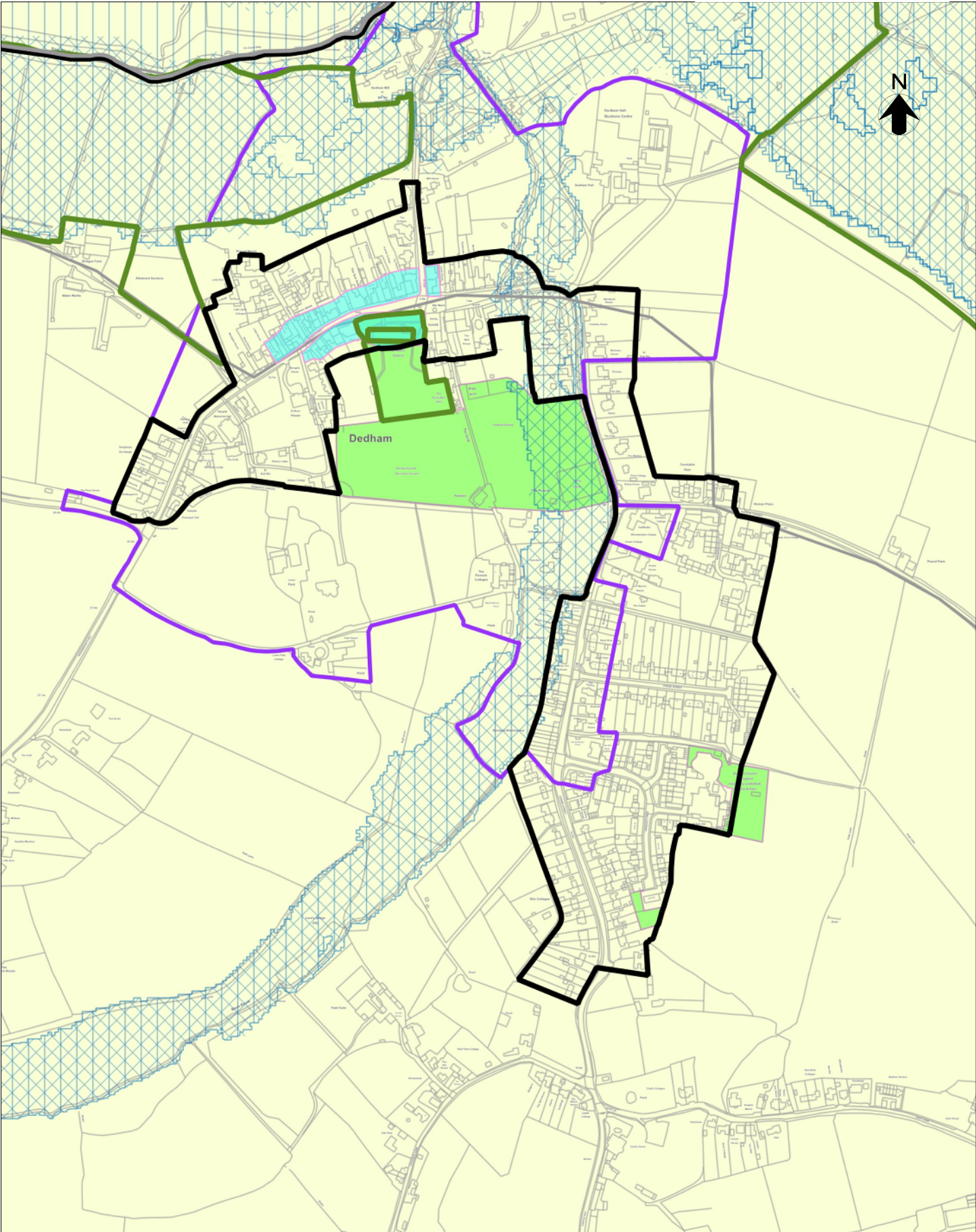
KEY

	Colchester Administrative Boundary
	Preferred Options Settlement Boundary
	Garden Community Boundary
	Local Wildlife Site
	University Uses
	Infrastructure
	Core City Centre Boundary
	City Centre Primary Shopping Area
	Colchester Orbital
	Marks Tey Growth Area
	Enhanced Open Space Provision
	Conservation Area
	Gypsy & Traveller Sites
	District Centre
	Local Centre
	Strategic Offsite BNG
	Zoological Park Expansion
	Zoological Park
	Neighbourhood Plan Area
	Northern Gateway Opportunity Area
	Northern Gateway Mixed Use
	Allotments
	Scheduled Monument
	Strategic Biodiversity Area
	Local Green Space
	Local Nature Reserve
	Regionally Important Geographical Sites
	Registered Parks and Gardens
	Caravan Parks
	Special Protection Area
	Special Area of Conservation
	Site Special Scientific Interest
	Flood Zone 2
	Flood Zone 3
	Preferred Options Employment Allocations
	Preferred Options Residential Allocations
	Committments & Neighbourhood Plan Allocations
	Open Space
	Local Landscape Character Assessment
	Dedham Vale National Landscape
	Ramsar

DEDHAM HEATH



DEDHAM



LANGHAM

